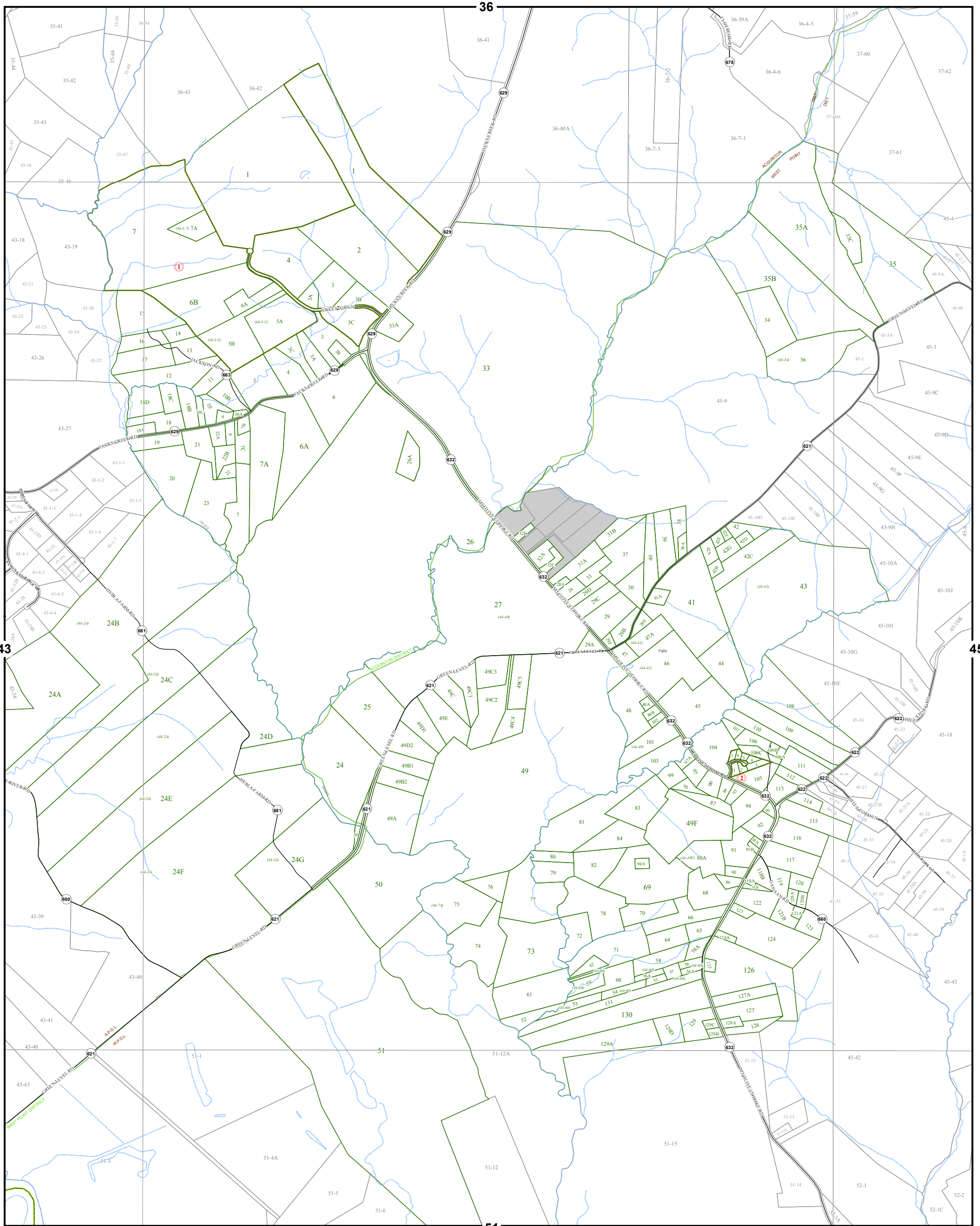


# KING WILLIAM COUNTY

Last Updated September 2015

Map information is believed to be accurate, but accuracy is not guaranteed. Any errors or omissions should be reported to the Commissioner of Revenue's office. In no event will King William County be liable for any damages or other pecuniary loss that may arise from the use of this data.

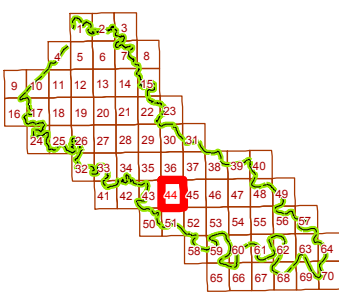


43

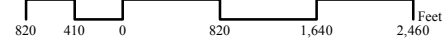
36

51

45



## ACQUNTOWN & WEST POINT DISTRICT



## SECTION 44

### LEGEND

- County Boundary
- Routes
- Railroads
- Roads / Alleys
- 1 Lots
- Sections
- District Boundaries
- Blocks
- Streams
- Water Bodies